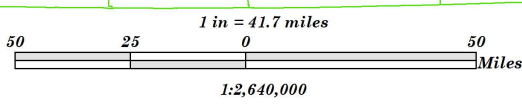
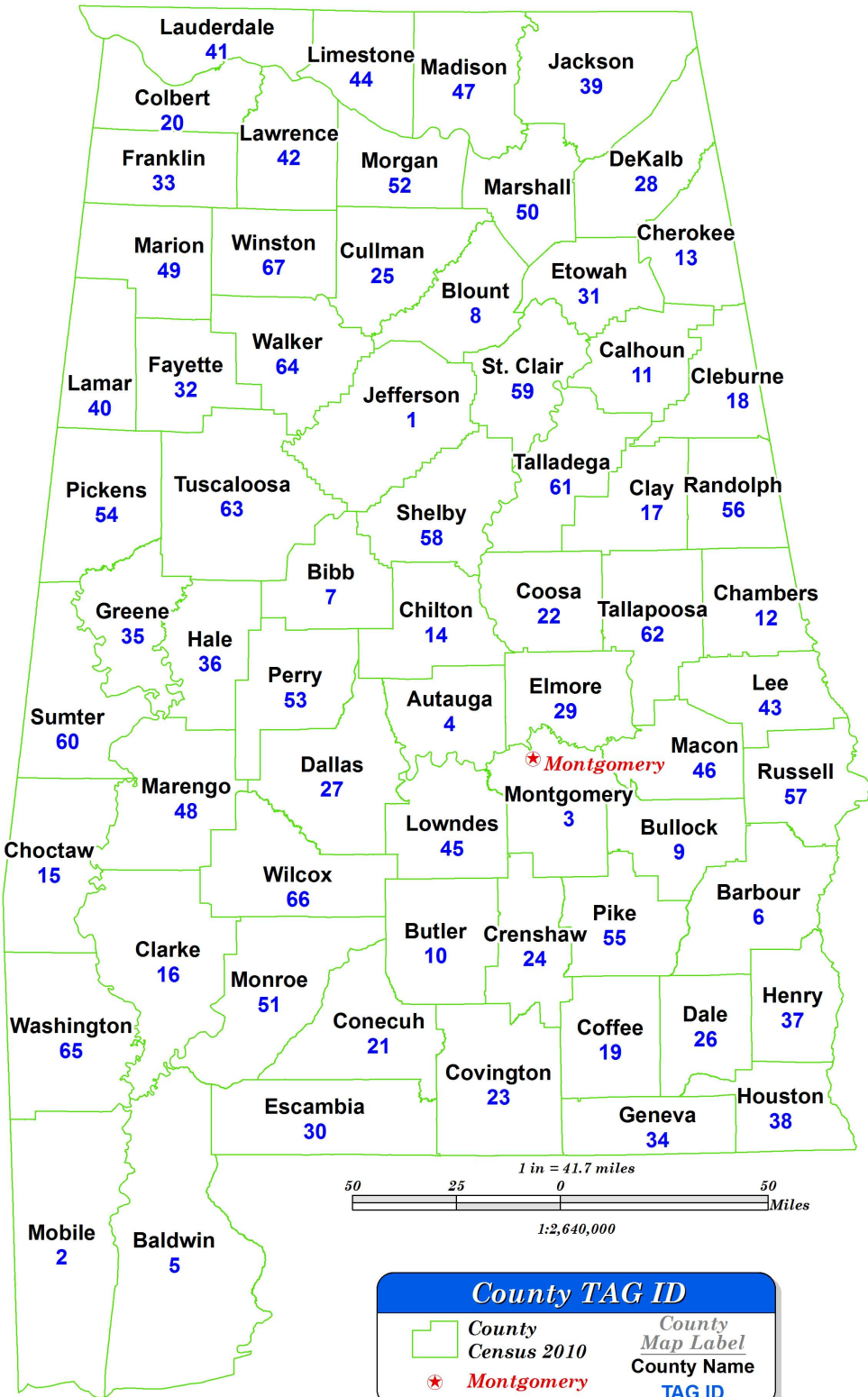
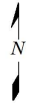


# Fleet Vehicle Destination Mileages from Montgomery with County Tag IDs



**County TAG ID**

■ County Census 2010  
★ **Montgomery**  
■ County TAG ID  
■ County Map Label  
■ County Name  
■ TAG ID

DESTINATION	COUNTY	MILEAGE	TAG	DESTINATION	COUNTY	MILEAGE	TAG
Abbeville	Henry	97	37	Hope Hull	Montgomery	9	3
Akron	Hale	121	36	Hueytown	Jefferson	97	1
Alabaster	Shelby	69	58	Huntsville	Madison	193	47
Albertville	Marshall	151	50	Hurtsboro	Russell	65	57
Alex City	Tallapoosa	53	62	Jackson	Clarke	135	16
Aliceville	Pickens	148	54	Jackson Gap	Tallapoosa	67	62
Andalusia	Covington	87	23	Jacksonville	Calhoun	123	11
Ann Jordan Lodge	Coosa	67	22	Jasper	Walker	132	64
Anne Manie	Wilcox	96	66	Jemison	Chilton	53	14
Anniston	Calhoun	110	11	Joe Wheeler SP	Lauderdale	211	41
Arab	Marshall	158	50	Kellyton	Coosa	52	22
Ariton	Dale	73	26	Kennedy	Lamar	152	40
Ashford	Houston	116	38	Killen	Lauderdale	221	41
Ashland	Clay	78	17	Kinston	Coffee	91	19
Ashville	St. Clair	120	59	Lafayette	Chambers	78	12
Athens	Limestone	188	44	Langlet	Chambers	81	12
Atmore	Escambia	122	30	Langdale	Jackson	83	39
Attala	Etowah	134	31	Lehotatchee	Lowndes	24	45
Auburn	Lee	56	43	Lincoln	Talladega	98	61
Autaugaville	Autauga	25	4	Linden	Marengo	100	48
Bay Minette	Baldwin	146	5	Lineville	Clay	85	17
Bear Creek	Marion	173	49	Livingston	Sumter	126	60
Belgreen	Franklin	198	33	Loachapoka	Lee	51	43
Bessemer	Jefferson	93	1	Luverne	Crenshaw	51	24
Billingsley	Autauga	38	4	Marbury	Autauga	30	4
Birmingham	Jefferson	93	1	Marion	Perry	82	53
Blountsville	Blount	140	8	McCalla	Jefferson	100	1
Boaz	Marshall	145	50	McIntosh	Washington	159	65
Brantley	Crenshaw	60	24	McKenzie	Butler	69	10
Brent	Bibb	70	7	Mellow Valley	Clay	78	17
Brewton	Escambia	105	30	Midfield	Jefferson	99	1
Bridgeport	Jackson	216	39	Midway City	Dale	97	26
Brilliant	Marion	169	49	Midway	Bullock	58	9
Brundidge	Pike	60	55	Millbrook	Elmore	10	29
Butler	Choctaw	135	15	Millport	Lamar	154	40
Bynum	Calhoun	107	11	Millstead	Macon	27	46
Calera	Shelby	59	58	Mobile	Mobile	173	2
Camden	Wilcox	73	66	Monroeville	Monroe	107	51
Camp ASCCA	Tallapoosa	72	62	Montevallo	Shelby	65	58
Carbon Hill	Walker	147	64	Moulton	Lawrence	175	42
Carrollton	Pickens	140	54	Moundville	Hale	114	36
Centre	Cherokee	152	13	Mt. Meigs	Montgomery	13	3
Centreville	Bibb	68	7	Mt. Vernon	Lamar	173	32
Chatom	Washington	160	65	Mountain Brook	Jefferson	93	1
Cheaha SP	Clay	99	18	Muscle Shoals	Colbert	208	20
Cherokee	Colbert	225	20	Natural Bridge	Winston	158	67
Childersburg	Talladega	76	61	New Brocton	Coffee	81	19
Citronelle	Mobile	188	2	Newton	Dale	91	26
Clanton	Chilton	39	14	Northport	Henry	115	37
Clayton	Barbour	72	6	Northport	Tuscaloosa	106	63
Cleveland	Blount	133	8	Notulsga	Macon	46	46
Clio	Barbour	73	6	Oakman	Walker	143	64
Collinsville	DeKalb	153	28	Odenville	St. Clair	114	59
Columbiana	Shelby	68	58	Oneonta	Blount	130	8
Cottonwood	Houston	120	38	Opelika	Lee	62	43
Courtland	Lawrence	188	42	Opp	Covington	83	23
Cuba	Sumter	135	60	Orville	Dallas	66	27
Cullman	Cullman	141	25	Oxford	Calhoun	107	11
Dadeville	Tallapoosa	63	62	Ozark	Dale	82	26
Daleville	Dale	97	26	Pelham	Shelby	72	58
Dannelly Field	Montgomery	10	3	Pell City	St. Clair	103	59
Danville	Morgan	170	52	Phenix City	Russell	82	57
Deatsville	Elmore	25	29	Phil Campbell	Franklin	179	33
Decatur	Morgan	174	52	Piedmont	Calhoun	135	11
Demopolis	Marengo	100	48	Pine Apple	Wilcox	68	66
Dothan	Houston	106	38	Pine Hill	Wilcox	93	66
Double Springs	Winston	156	67	Plantersville	Dallas	55	27
Dozier	Crenshaw	69	24	Point Aquarius	Talladega	91	61
Eclectic	Elmore	31	29	Point Clear	Baldwin	180	5
Elba	Coffee	79	19	Prattville	Autauga	15	4
Elmore	Elmore	18	29	Prattville Exit	Elmore	8	29
Enterprise	Coffee	85	19	Red Bay	Franklin	211	33
Equality	Coosa	36	22	Reel Town	Tallapoosa	43	62
Eufaula	Barbour	84	6	Reform	Pickens	135	54
Eufaula L. Pt. Resort	Barbour	90	6	Riverside	Etowah	103	31
Eutaw	Greene	121	35	Roanoke	Randolph	94	56
Evergreen	Conecuh	78	21	Robertsdale	Baldwin	176	5
Fairfield	Jefferson	103	1	Robinson Spring	Elmore	13	29
Fairhope	Baldwin	178	5	Rockford	Coosa	44	22
Fayette	Fayette	144	32	Rogersville	Lauderdale	204	41
Floaton	Escambia	122	30	Russellville	Franklin	190	33
Floral	Covington	104	23	Salem	Dallas	69	27
Florence	Lauderdale	212	41	Samson	Geneva	104	34
Foley	Baldwin	186	5	Scottsboro	Jackson	189	39
Ft. Deposit	Lowndes	35	45	Seale	Russell	86	57
Ft. Payne	DeKalb	168	28	Selma	Dallas	50	27
Gadsden	Etowah	129	31	Sheffield	Colbert	210	20
Geneva	Geneva	108	34	Shorter	Macon	23	46
Georgiana	Butler	61	10	Slocomb	Geneva	104	34
Geraldine	DeKalb	166	28	Smiths Station	Lee	81	43
Glencoe	Etowah	123	31	Springville	St. Clair	123	59
Goodwater	Coosa	58	22	Sulligent	Lamar	175	40
Gordo	Pickens	127	54	Sumiton	Walker	116	64
Goshen	Pike	63	55	Sweet Water	Marengo	112	48
Grant	Marshall	175	50	Sylacauga	Talladega	64	61
Greensboro	Hale	100	36	Talladega	Talladega	86	61
Greenville	Butler	45	10	Tallasee	Elmore	34	29
Grove Hill	Clarke	116	16	Tarrant	Jefferson	103	1
Guin	Marion	169	49	Theodore	Mobile	181	2
Gulf Shores	Baldwin	197	5	Thomasville	Clarke	105	16
Guntersville	Marshall	160	50	Thorsby	Chilton	46	14
Guntersville SP	Marshall	168	50	Troy	Pike	48	55
Haleyville	Winston	167	67	Trussville	Jefferson	108	1
Hamilton	Marion	182	49	Tuscaloosa	Tuscaloosa	104	63
Hanceville	Cullman	134	25	Tuscumbia	Colbert	208	20
Hanover	Coosa	52	22	Tuskegee	Macon	42	46
Hartford	Geneva	103	34	Union Springs	Bullock	44	9
Hartselle	Morgan	161	52	Union Town	Perry	80	53
Hayden	Blount	121	8	Verbena	Chilton	32	14
Hayneville	Lowndes	23	45	Vernon	Lamar	164	40
Headland	Henry	108	37	Wedowee	Randolph	102	56
Heflin	Cleburne	111	18	West Blocton	Bibb	83	7
Highland Home	Crenshaw	31	24	Wetumpka	Elmore	17	29
Hollywood	Jackson	193	39	Winfield	Marion	162	49
Holtville	Elmore	27	29	Winterboro	Talladega	76	61
Homewood	Jefferson	89	1	York	Sumter	132	60



Map Production: Mike Rief - ALDOT  
 riefm@dot.state.al.us  
 (334) 213-1282  
 Software: ESRI's ArcMap 10.1  
 Projection: UTM meters  
 Datum: WGS84  
 Date: 8/4/2014

Disclaimer of Liability  
 Neither the Alabama Department  
 of Transportation (ALDOT)  
 or the State of Alabama nor  
 any employees thereof, make  
 any warranty, expressed or  
 implied, or assumes any legal  
 liability, or responsibility, for  
 the accuracy, completeness,  
 or usefulness of any information  
 contained on this map.